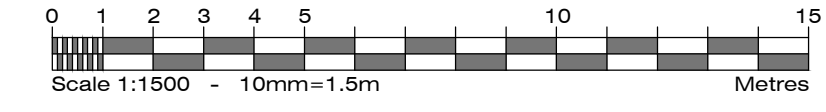
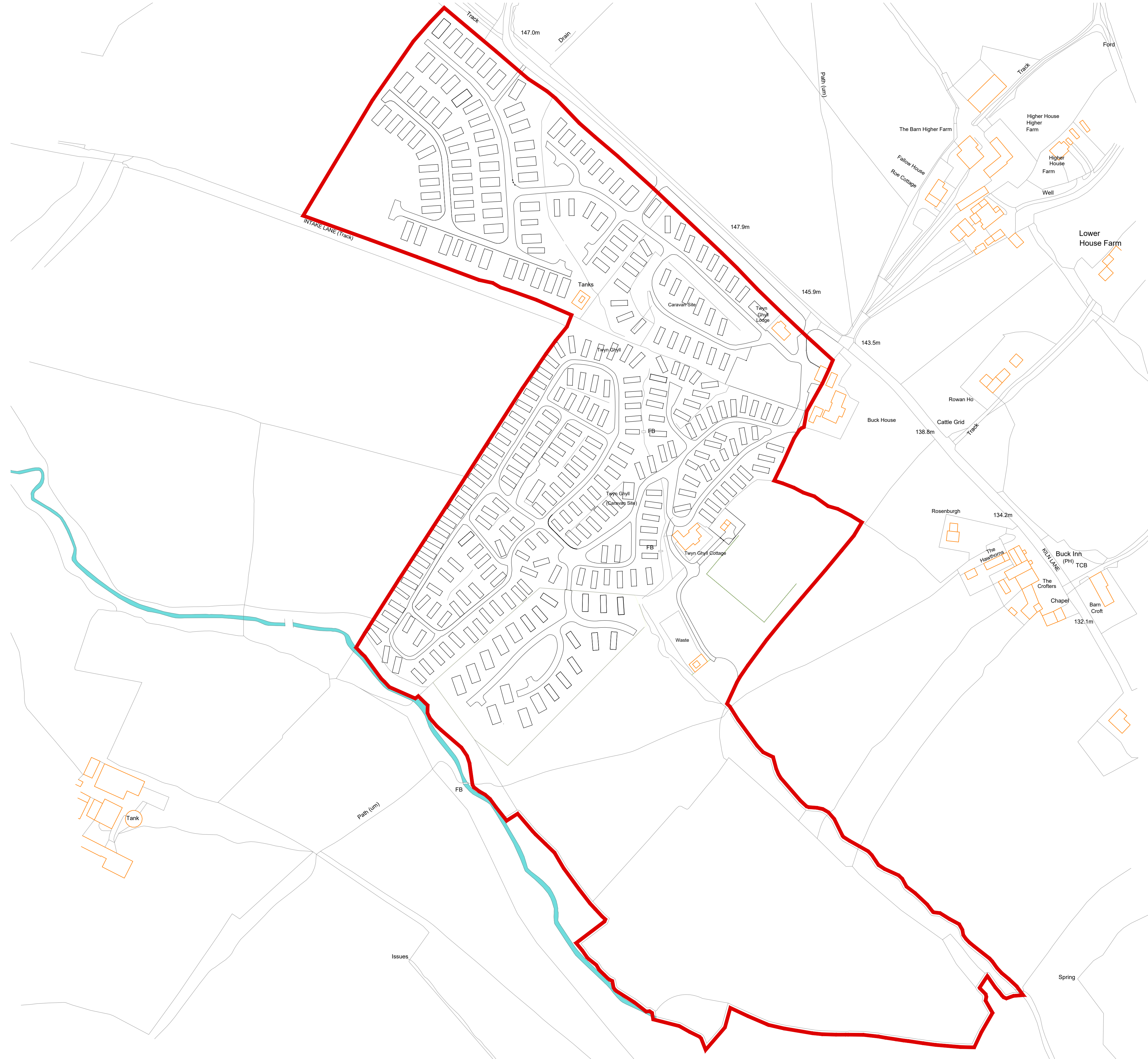


Ribble Valley Country & Leisure Park

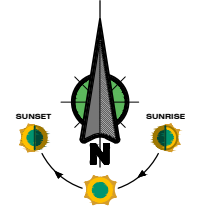
Proposed Masterplan - Site Location Plan



Copyright. This drawing is the property of A&M Architectural Partnership LLP. Its copyright and design content is reserved by them and the drawing is issued on the condition that it is not copied, reproduced, retained or disclosed to any other unauthorized person, either wholly or in part without the consent in writing of A&M Architectural Partnership LLP.
Do not scale this drawing. Drawings can be scaled for planning purposes only.
Verify all dimensions on site before commencing any work or preparing any shop drawings. All dimensions are in mm unless otherwise stated. Report any alterations or omissions to the Architect.
This drawing incorporates information from other professions. A&M Architectural Partnership LLP cannot accept responsibility for the integrity and accuracy of such information. Any clarification and/or additions that are required appertaining to such information should be sought from the relevant profession or their appointed representative. All contractors and sub contractors are to comply in all respects with current building regulations whether or not specifically stated on these drawings.



LEGEND:



C	Blue line boundary removed	SJM	28.06.21
B	Red line boundary extended	SJM	09.06.21
A	Planning pre-app submission	SJM	23.04.21
Rev.	Details	Name	Date



40 Cambridge Road, Hastings, East Sussex, TN34 1DT
T: 01424 200222 W: amarchitectural.co.uk E: admin@a-and-m.co.uk

Client: **Park Leisure Ltd.**

Site Address: **Ribble Valley Country & Leisure Park**
Paythorne, Gisburn, Lancashire, BB7 4JD

Project: **Proposed Masterplan**

Drawing Title: **Site Location Plan**

Date: **April 2021** Scale: **1:1500@A1** Drawn: **SJM**

Computer File Name: **4528-100C SITE LOCATION PLAN DWG** Checked By: **-**

Status: **Planning**

Drawing Number: **4528-100** Revision: **C**